









GIS SOLUTIONS THAT WORK FOR YOUR BUSINESS
... mobile GIS and field mapping applications

**FLEXIBLE SOLUTIONS
FOR YOUR
BUSINESS NEEDS**

MEADE GUNNELL
engineering & surveying, p.c.
19810-A Catawba Ave.
Cornelius, NC 28031
704.655.7290



MGES MOBILE GIS ADVANTAGES

- Customized mobile solutions 
- Reliable, accurate, and validated field collection 
- Improved productivity of GIS Data Collection 
- On-call resources, flexible for your projects 
- Experienced professionals 
- Straight forward approach 
- Reliable 

MGES MOBILE GIS

Meade Gunnell's Mobile GIS solutions will help your organization avoid time-consuming manual data capture and maintenance tasks.

MGES CONTACT INFORMATION

Meade Gunnell engineering & surveying, p.c.

19810-A Catawba Avenue
Cornelius, North Carolina 28031
704.655.7290

Jerry L. Meade, PE
Principal

704.655.7260 x11
jmeade@meadegunnell.com

Suzanne Boyd Kinhead
GIS Program Manager

704.655.7260 x25
sboydkinhead@meadegunnell.com

GIS SERVICES

Meade Gunnell provides leading-edge solutions to meet the business needs of a variety of agencies. Collecting geographical data is critical to the tracking and managing of your resources providing exceptional value for your organization.

Our GIS Division offers a suite of solutions and services to include project management, database development/data capture (i.e. water, sewer and storm water inventory), data integration, analysis, needs assessments, technical expertise, as well as planning and spatial database management solutions that automate and integrate the collection and flow of information within land agencies.

GIS Consulting / Technical Expertise

Project Management

Needs Assessments

Database Development / Data Capture

GPS / Field Inventory

Data Integration

Mapping / Data Conversion

Meade Gunnell engineering & surveying, pc
19810-A Catawba Avenue Cornelius, North Carolina 28031

